



Durham-Orange Light Rail Transit Project


>> Fast Facts





Project Development is underway on the Durham-Orange Light Rail Transit Project


Here are some facts about the planned service:

 **Length:** 17 miles
Planned Stations: 17
Runs between UNC Hospitals in Chapel Hill and Alston Avenue in East Durham


 **Estimated Travel Time (end to end):** 42-44 minutes
Peak Frequency: 10 minutes
Off-Peak Frequency: 20 minutes


 **Estimated Cost:** \$1.5 to \$1.6 Billion (in 2015 dollars)
Funding Sources: Local 1/2 cent sales tax, vehicle registration fees, rental car tax in Durham and Orange counties, fares, state and federal funds.


 **Bus Improvements:**
New and enhanced bus service will connect to light rail stations.


 **Project Partners:**
Federal Transit Administration, Federal Highway Administration, Environmental Protection Agency, United States Army Corps of Engineers, NC Department of Transportation, Durham-Chapel Hill-Carrboro Metropolitan Planning Organization, Durham County, Orange County, City of Durham, Town of Chapel Hill.


Light Rail Features


 Overhead Electric Power

 Bike Racks

 Advance Ticketing

 Level Boarding

 Real-Time Information

 Security

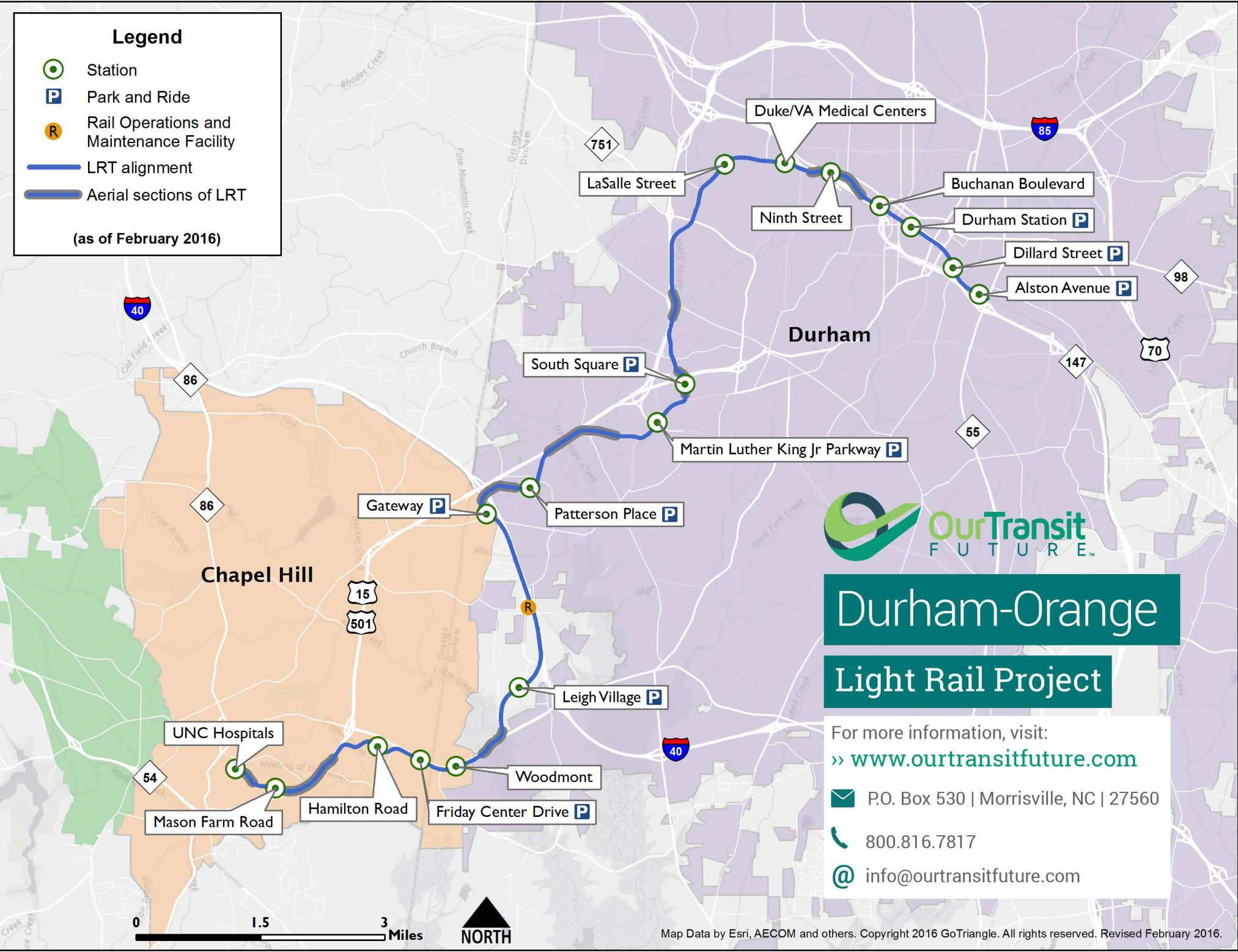
 Light Rail will operate on tracks separate from freight.

Estimated operating date:
2025/2026

Legend

- Station
- Park and Ride
- Rail Operations and Maintenance Facility
- LRT alignment
- Aerial sections of LRT

(as of February 2016)



Durham-Orange Light Rail Project

For more information, visit:
www.ourtransitfuture.com
P.O. Box 530 | Morrisville, NC | 27560
800.816.7817
info@ourtransitfuture.com

